Nom du fichier : J:\ab_FCH_Construction\FCH001042\FCH001_ensp\dwg\01_plans\FCH001042-01_00-01 - Plan général.dwg

Indice	Date	Dessiné par	Contrôlé par	Modifications

Commune d'Epalinges

Projet de stabilisation du remblai de la Croix-Blanche suite à glissement de terrain

Plan général

Situation et profils

CSDINGENIEURS
INGÉNIEUR PAR NATURE

CSD INGENIEURS SA
Chemin de Mornex 10, CP 60
1003 Lausanne 23
www.csd.ch

T +41 21 620 70 00
F +41 21 620 70 01
lausanne@csd.ch

ENQUETE		Dessiné	21.11.2020 / GMR
		Contrôlé	21.11.2020 / MLE
Echelle		Approuvé	21.11.2020 / MBM
1:200		Format	2 A + 4 A4
Projet	Dossier	Plan	Plan N°	Indice
FCH001042.01	33	**001**		

LEGENDE

SITUATION
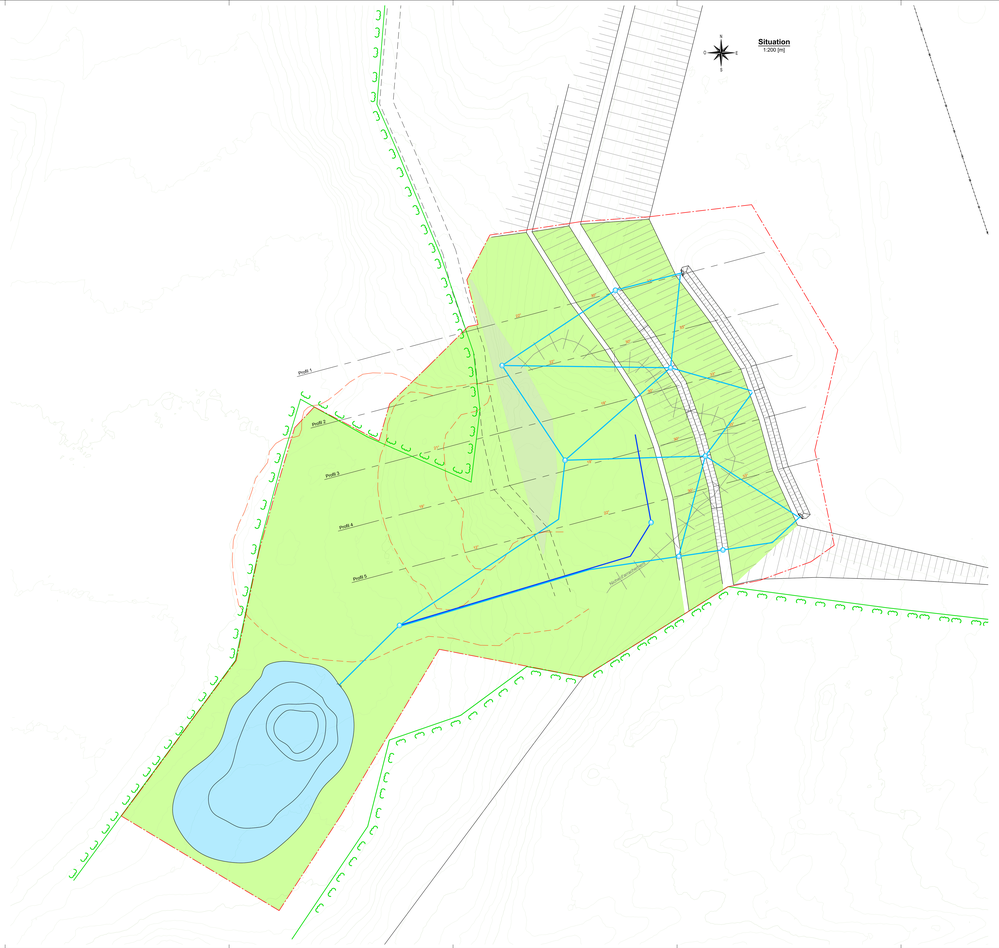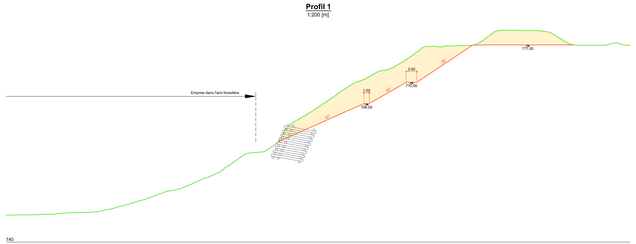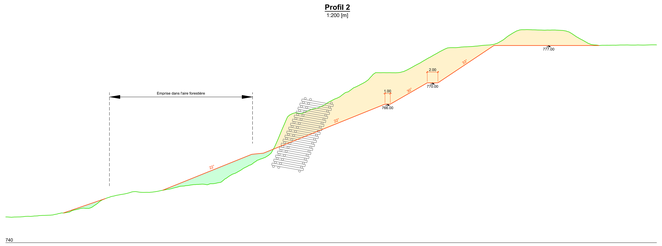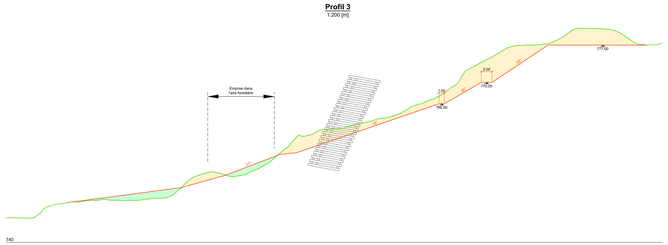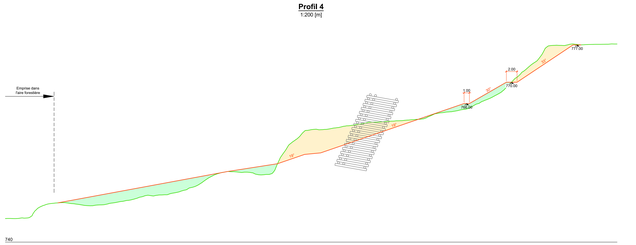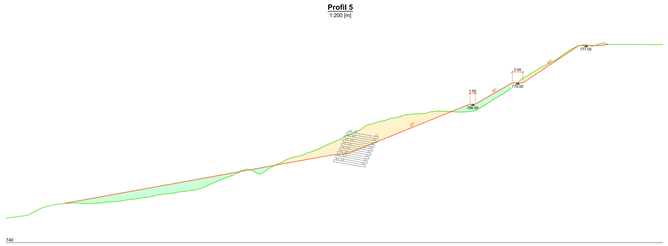
- Drain superficiel
- Drain profond
- Emprise des travaux
- Limite aire forestière